

# 1° Rally Montorfano

Compilato da:

Vespa Club Coccaglio

Partenza / Arrivo:

Coccaglio-Sarnico-Coccaglio

Grado di difficoltà:

facile

Distanza Totale:

km 37,5

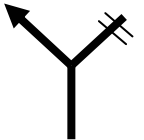
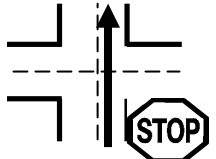
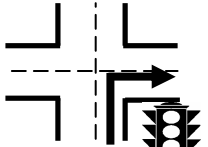
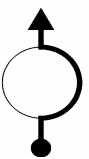
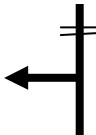
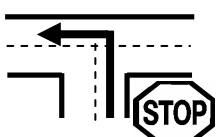
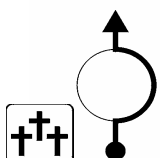


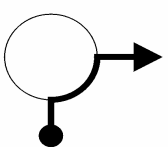
**Note:** **1° GIRO**

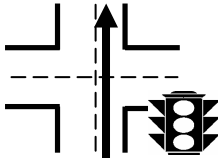
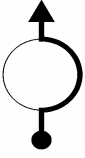
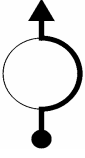
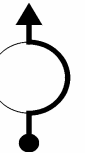
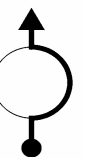
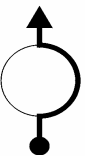
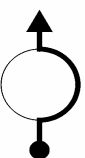
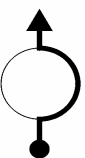
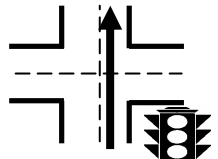
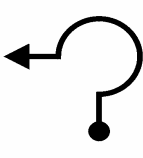
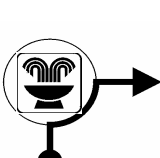
**Distanza chilometrica dall'inizio**

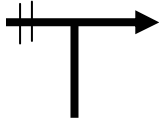
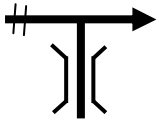
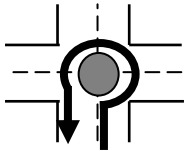

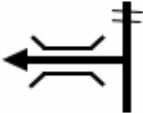

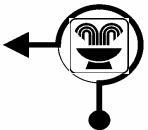
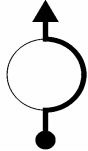
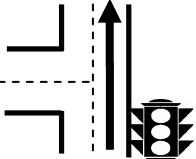
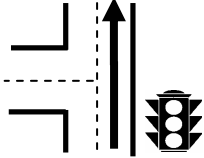
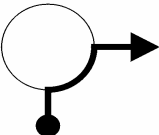
N°	KM. T.	KM. P.	Simbolo	Nota
21	15,6	3,6		P.P. Segue parallela la ferrovia

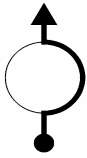
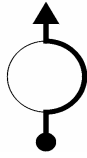

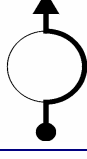
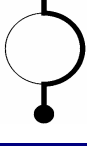

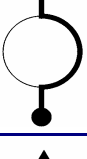
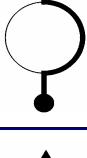
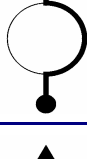
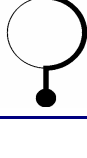

Numero progressivo      Distanza chilometrica dall'ultima nota

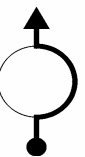
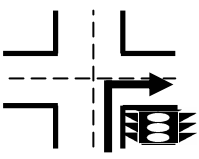
N°	KM. T.	KM. P.	Simbolo	Note
1	0,0	0,000		sinistra Via San Pietro
2	3,000	3,000		diritto
3	3,100	0,100		<b>ATTENZIONE</b> svoltare destra Via Castello

<b>N°</b>	<b>KM. T.</b>	<b>KM. P.</b>	<b>Simbolo</b>	<b>Note</b>
<b>4</b>	3,200	0,100		<b>sinistra Via Chiesa</b>
<b>5</b>	3,500	0,300		<b>diritto Via Cappuccini</b>
<b>6</b>	4,800	1,300		<b>semaforo destra direzione Adro Erbusco</b>
<b>7</b>	5,000	0,200		<b>seconda uscita direzione San Pancrazio Adro</b>
<b>8</b>	5,400	0,400		<b>sinistra direzione Erbusco</b>
<b>9</b>	5,700	0,300		<b>sinistra Via Consolare</b>
<b>10</b>	6,100	0,400		<b>seconda uscita</b>
<b>11</b>	6,700	0,600		<b>terza uscita direzione San Pancrazio</b>
<b>12</b>	7,400	0,700		<b>Piazza Indipendenza direzione Via Milano</b>
<b>13</b>	7,700	0,300		<b>prima uscita via firenze</b>

Nº	KM. T.	KM. P.	Simbolo	Note
<b>14</b>	8,500	0,800		<b>semaforo dritto salire sul cavalcavia</b>
<b>15</b>	8,900	0,400		<b>seconda uscita direzione Sarnico</b>
<b>16</b>	9,900	1,000		<b>prima uscita direzione Sarnico</b>
<b>17</b>	10,900	1,000		<b>terza uscita direzione Sarnico</b>
<b>18</b>	11,400	0,500		<b>seconda uscita direzione Sarnico</b>
<b>19</b>	11,700	0,300		<b>seconda uscita</b>
<b>20</b>	12,000	0,300		<b>seconda uscita direzione Paratico</b>
<b>21</b>	13,800	1,800		<b>terza uscita direzione Sarnico</b>
<b>22</b>	14,200	0,400		<b>semafore dritto</b>
<b>23</b>	15,000	0,800		<b>seconda uscita direzione Sarnico</b>
<b>24</b>	15,800	0,800		<b>Prima uscita</b>

<b>N°</b>	<b>KM. T.</b>	<b>KM. P.</b>	<b>Simbolo</b>	<b>Note</b>
<b>25</b>	16,100	0,300		<b>destra</b>
<b>26</b>	16,200	0,100		<b>attraversare ponte poi destra</b>
<b>27</b>	16,400	0,200		<b>terza uscita (fare inversione)</b>
<b>28</b>	16,500	0,100		<b>controllo timbro piazza Giacomo Matteotti</b>
<b>29</b>	16,500	0,000		<b>sinistra direzione Iseo Brescia</b>
<b>30</b>	16,700	0,200		<b>tieni sinistra</b>
<b>31</b>	16,900	0,200		<b>terza uscita direzione Brescia Iseo</b>
<b>32</b>	17,800	0,900		<b>seconda uscita direzione Brescia Iseo</b>
<b>33</b>	21,100	3,300		<b>semaforo dritto</b>
<b>34</b>	21,400	0,300		<b>semaforo dritto</b>
<b>35</b>	23,300	1,900		<b>prima uscita direzione Rovato</b>

<b>Nº</b>	<b>KM. T.</b>	<b>KM. P.</b>	<b>Simbolo</b>	<b>Note</b>
<b>36</b>	24,500	1,200		<b>seconda uscita direzione Rovato</b>
<b>37</b>	24,900	0,400		<b>seconda uscita direzione Rovato</b>
<b>38</b>	25,400	0,500		<b>seconda uscita direzione Rovato</b>
<b>39</b>	26,600	1,200		<b>seconda uscita direzione Rovato</b>
<b>40</b>	28,800	2,200		<b>seconda uscita direzione Rovato</b>
<b>41</b>	32,300	3,500		<b>seconda uscita direzione Rovato Chiari</b>
<b>42</b>	32,800	0,500		<b>seconda uscita via Francesca (viale alberato)</b>
<b>43</b>	33,400	0,600		<b>dritto seconda uscita</b>
<b>44</b>	33,600	0,200		<b>attenzione terza uscita Corso Bonomelli</b>
<b>45</b>	34,100	0,500		<b>dritto prima uscita Via Solferino</b>
<b>46</b>	34,300	0,200		<b>dritto</b>

N°	KM. T.	KM. P.	Simbolo	Note
<b>47</b>	34,400	0,100		<b>prima uscita</b>
<b>48</b>	34,600	0,200		<b>seconda uscita</b>
<b>49</b>	35,300	0,700		<b>prima uscita direzione Coccaglio centro</b>
<b>50</b>	36,100	0,800		<b>attenzione centro chiuso gira sinistra Via Matteotti</b>
<b>51</b>	36,200	0,100		<b>destra direzione Milano Bergamo</b>
<b>52</b>	36,400	0,200		<b>sinistra direzione Milano Bergamo (ATTENZIONE semaforo lampeggiante o spento)</b>
<b>53</b>	36,700	0,300		<b>prima uscita direzione Cologne Bergamo</b>
<b>54</b>	37,300	0,600		<b>destra Via Sassina</b>
<b>55</b>	37,350	0,50		<b>destra Via Padre Marcolini</b>
<b>56</b>	37,600	0,250		<b>ARRIVO Casa della Solidarietà</b>